• VILLAGE OF SHILOH ORDINANCE MAP - 2016 •

REVISIONS		
03-23-11	SHILOH ORD. #2009-07-06A-#2010-01-04A	
05-22-11	SHILOH ORD. #2011-02-07A-#2011-09-06E	
02-13-12	SHILOH ORD. #2011-10-03A-#2011-12-05A	
04-04-13	SHILOH ORD. #2013-01-07A-#2013-04-01C	
06-04-14	SHILOH ORD. #2014-06-09A	
06-19-15	SHILOH ORD. #741, #2015-06-01A thru D	
01-08-16	SHILOH ORD. #2015-12-07A, #2016-01-04A	
05-31-16	SHILOH ORD. #2016-06-06A thru E	
08-12-16	ROAD NAME REVISIONS	

DRAWN BY:	D.A.B.
CHECKED BY:	P.K.H.
APPROVED BY:	P.K.H.
SCALE:	1"=1000'
DATE:	
JOB NO:	M01070119
SHEET NO:	1

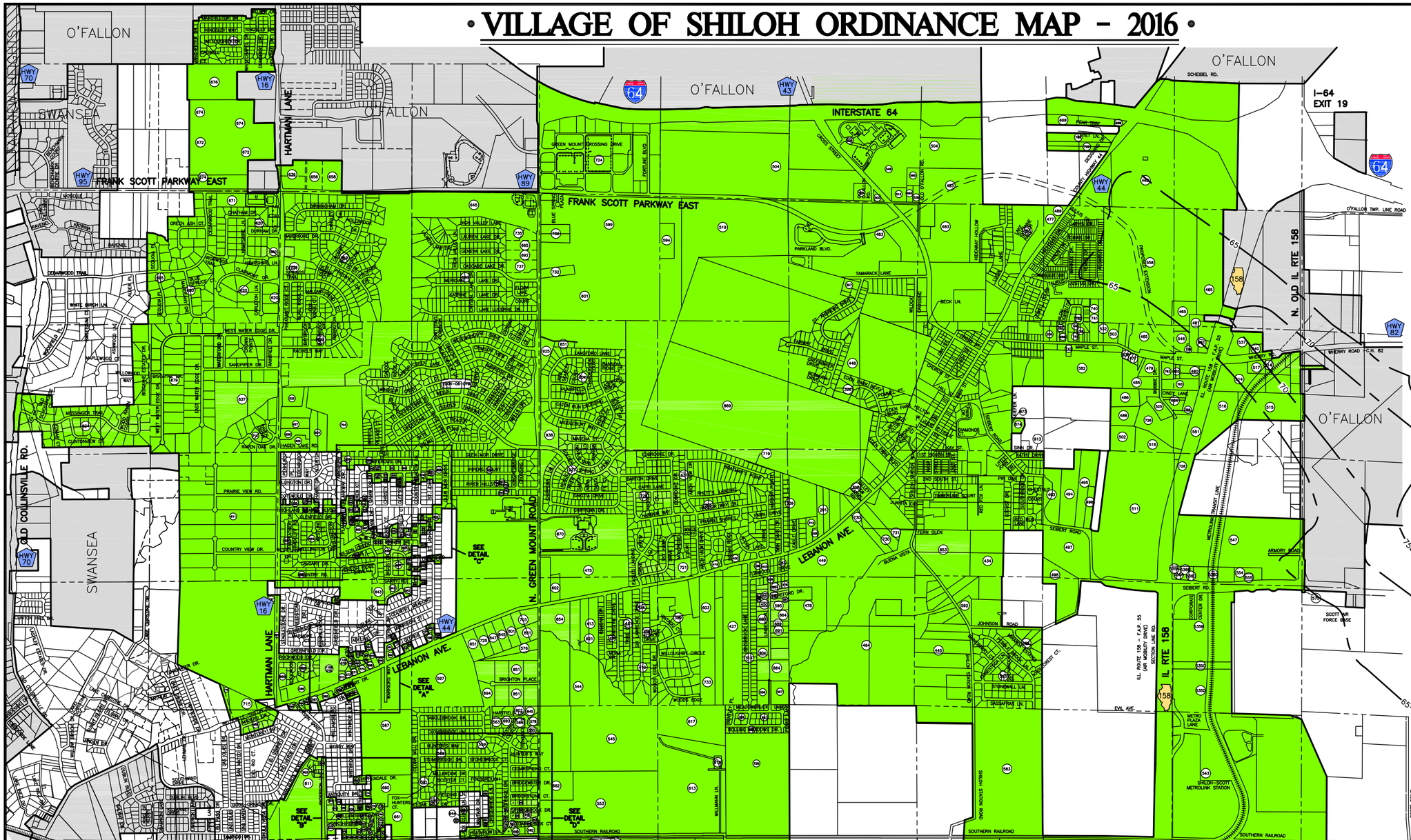

DETAIL "A"
1"=500'

DETAIL "B"
1"=500'

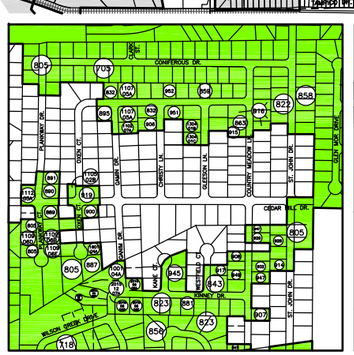

DETAIL "C"
1"=500'

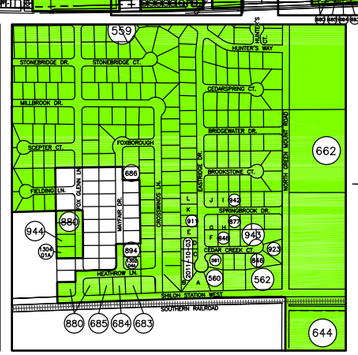

DETAIL "D"
1"=500'

SHILOH

LAST ORDINANCE NO. RECORDED - 2016-06-06E

LEGEND

- VILLAGE OF SHILOH
- (XXX) VILLAGE ANNEXATION ORDINANCE NUMBERS
- AIR HAZARD NOISE ZONE

11.38 SQ. MILES

THOUVENOT, WADE & MOERCHEN, INC.
4940 OLD COLLINSVILLE ROAD
SWANSEA, ILLINOIS 62226
(618) 624-4488

OWNER: VILLAGE OF SHILOH

ORDINANCE-MAP